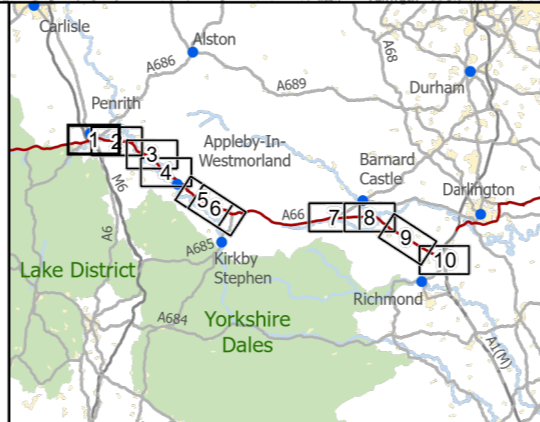


Existing A66
 Order Limits



national highways
 3 Piccadilly Place
 Manchester
 M1 3BN

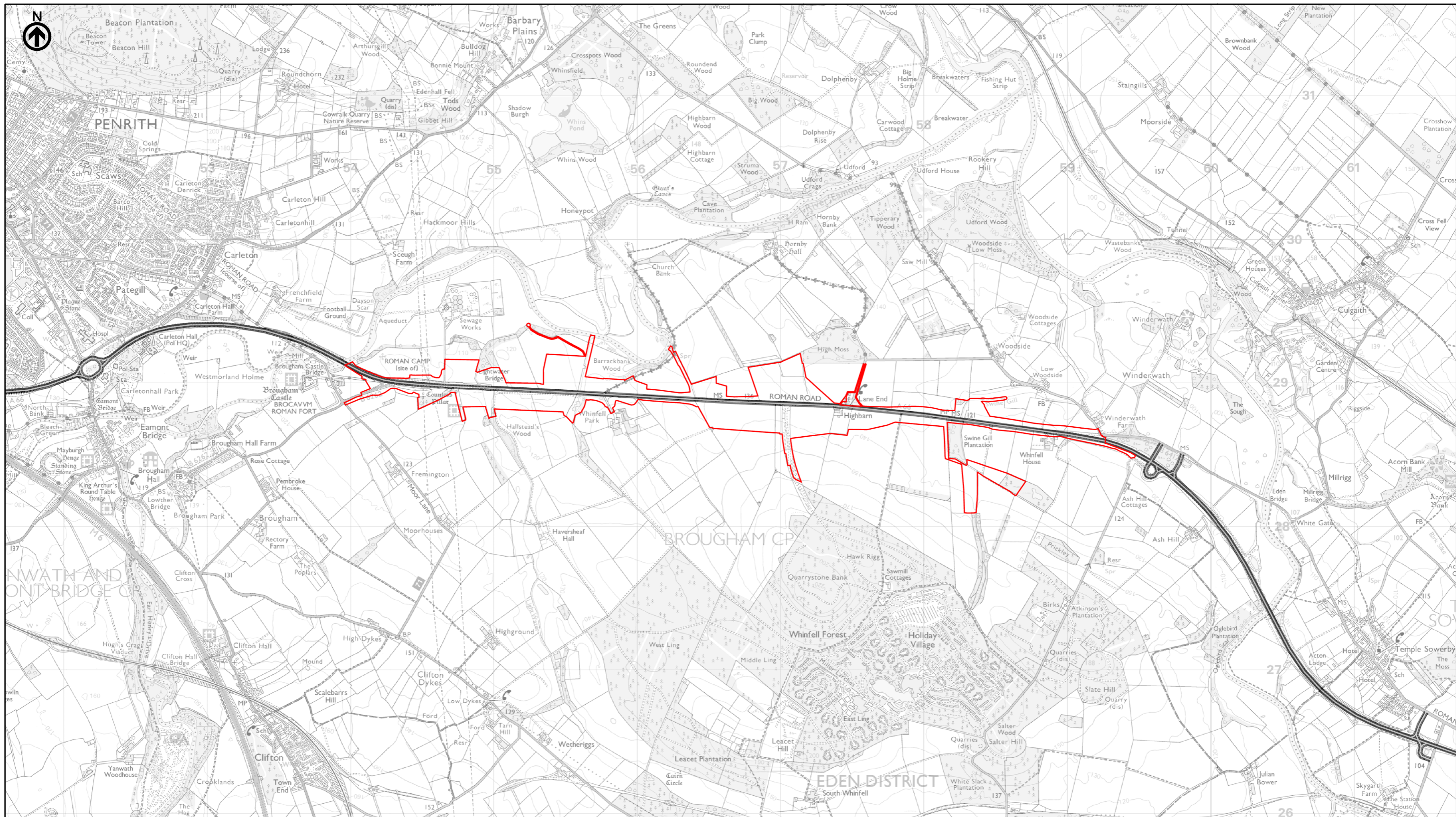
P03	First Issue	ACAR	LPAG	DLAK	AMIT	KWHA
		25/03/22	28/03/22	28/03/22	20/04/22	20/04/22
Revision	Created	Checked	Reviewed	Approved	Authorised	

Scale @ A3: 1:25,000 | Project Ref No HE565627 | Stage: Stage 3
 © Crown copyright and database rights(2022). All rights reserved. OS 100030649.
 Contains public sector information licensed under the Open Government Licence v3.0.

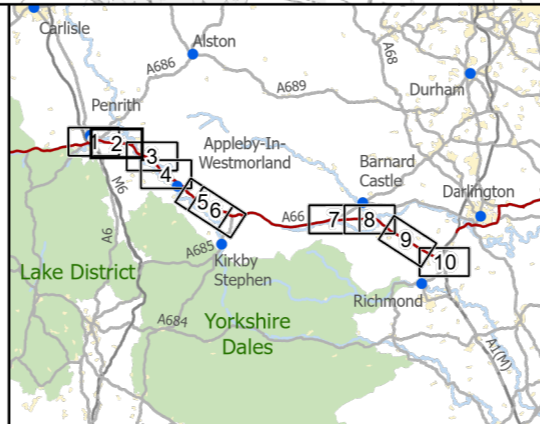
Project Name
A66 Northern Trans-Pennine Project

Map Title
**Figure 8.10.1
 A66 Project Schemes
 Scheme: 0102, M6 Junction 40 to Kemplay Bank
 Sheet 1 of 10**

Map Number	Project	Originator	Volume
HE565627	-	AMY	- EHR
S00	-	MP - LH	- 004057
Location		Type	Role
Suitability	S4	FIT FOR STAGE APPROVAL	Revision P03



Existing A66
 Order Limits



national highways
 3 Piccadilly Place
 Manchester
 M1 3BN

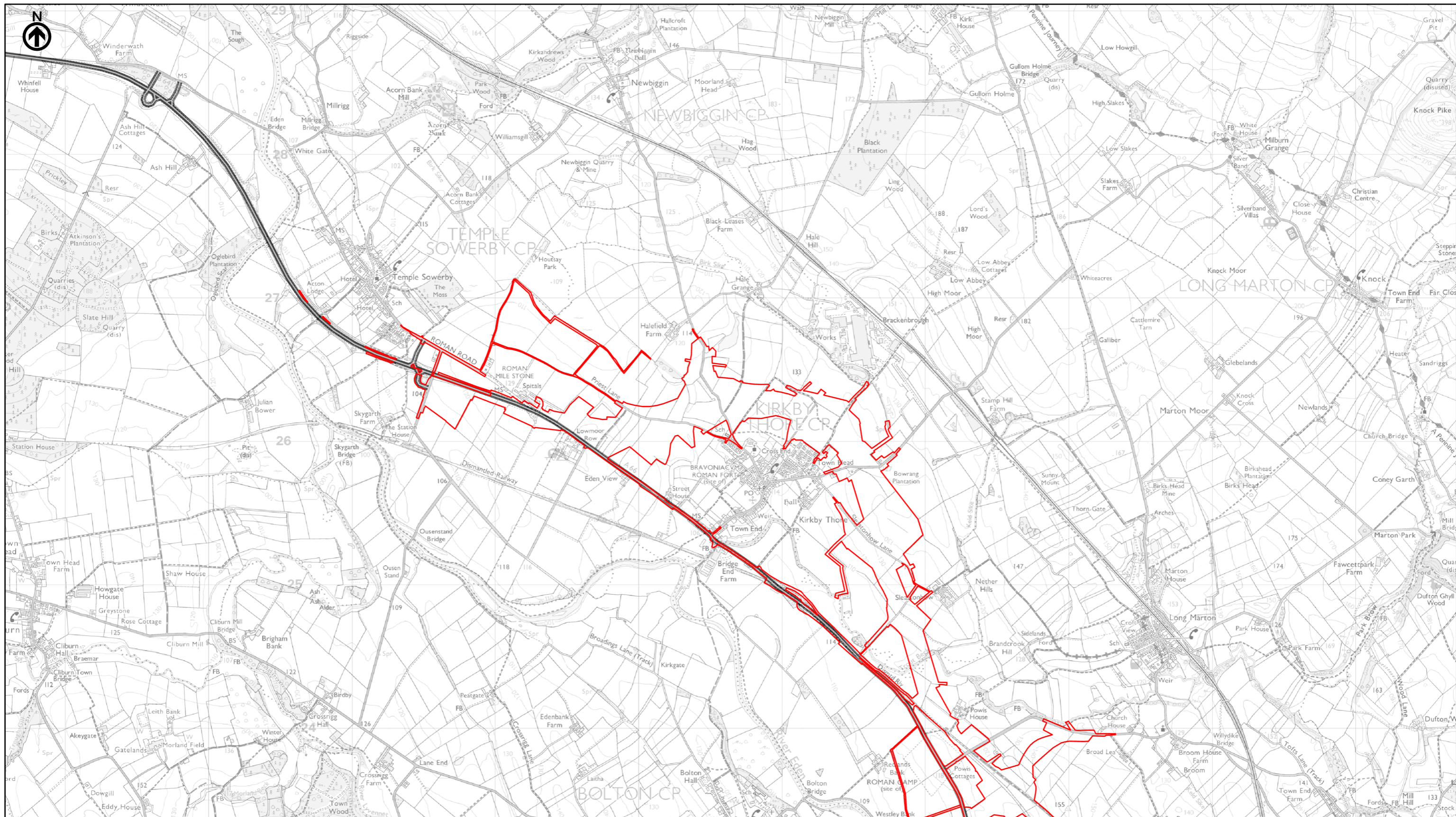
P03	First Issue	ACAR	LPAG	DLAK	AMIT	KWHA
		25/03/22	28/03/22	28/03/22	20/04/22	20/04/22
Revision	Created	Checked	Reviewed	Approved	Authorised	

Scale @ A3: 1:25,000 | Project Ref No HE565627 | Stage: Stage 3
 © Crown copyright and database rights(2022). All rights reserved. OS 100030649.
 Contains public sector information licensed under the Open Government Licence v3.0.

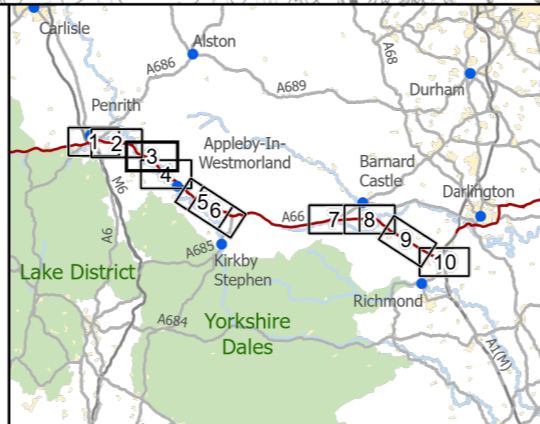
Project Name
A66 Northern Trans-Pennine Project
 Map Title
Figure 8.10.1
A66 Project Schemes
 Scheme: 03, Penrith to Temple Sowerby
 Sheet 2 of 10

Map Number	Project	Originator	Volume
HE565627	-	AMY	- EHR
S00	-	MP - LH	- 004058
Location		Type	Role

Suitability	Suitability Description	Revision
S4	FIT FOR STAGE APPROVAL	P03



Existing A66
 Order Limits



national highways
 3 Piccadilly Place
 Manchester
 M1 3BN

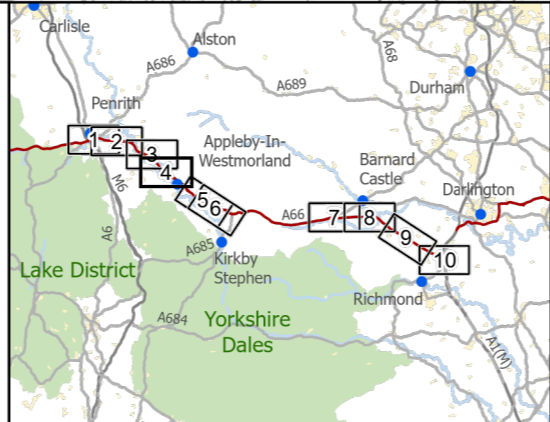

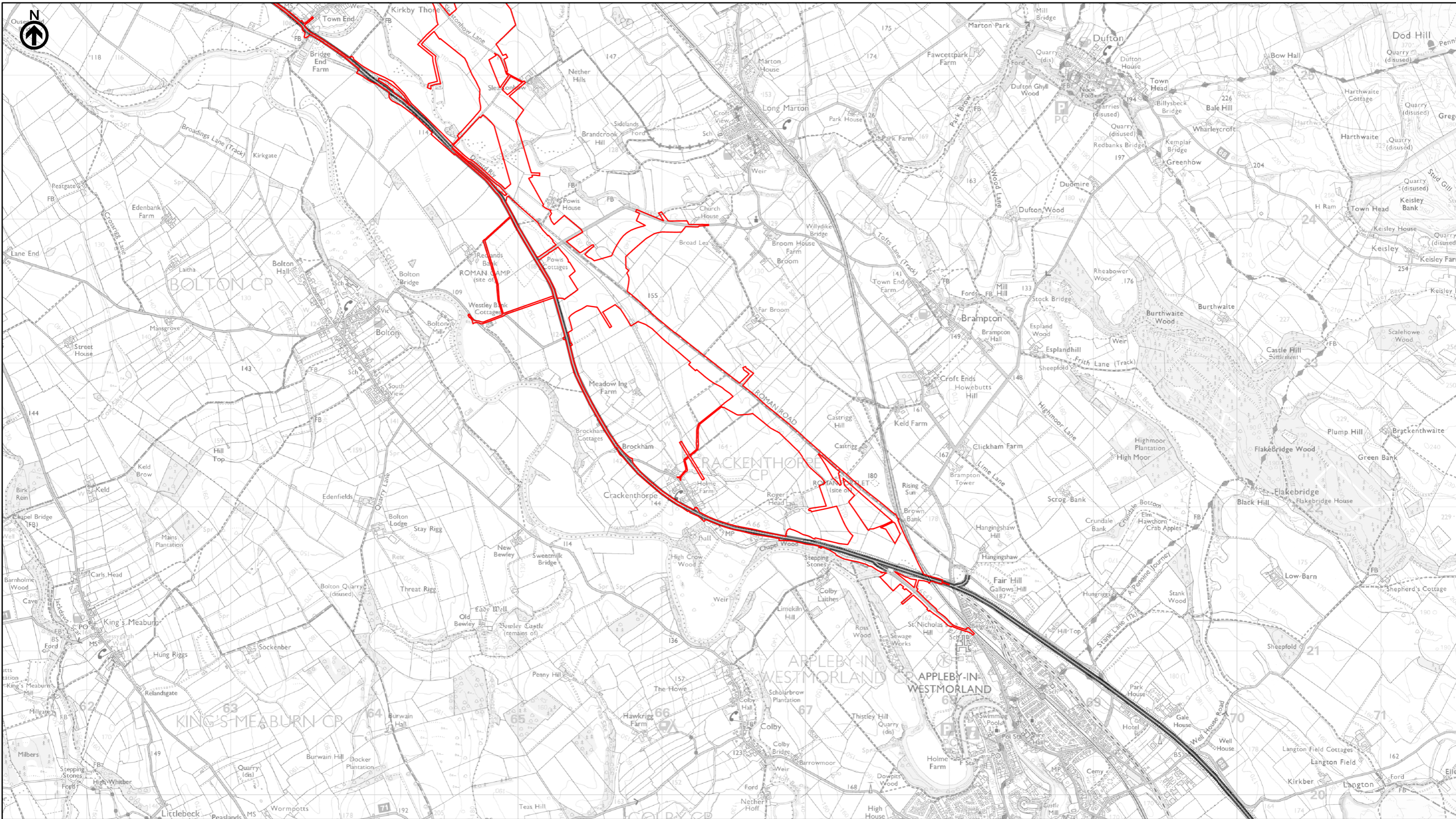
P03	First Issue	ACAR	LPAG	DLAK	AMIT	KWHA
		25/03/22	28/03/22	28/03/22	20/04/22	20/04/22
Revision	Created	Checked	Reviewed	Approved	Authorised	

Scale @ A3: 1:25,000 | Project Ref No HE565627 | Stage: Stage 3
 © Crown copyright and database rights(2022). All rights reserved. OS 100030649.
 Contains public sector information licensed under the Open Government Licence v3.0.

Project Name
 A66 Northern Trans-Pennine Project

Map Title
 Figure 8.10.1
 A66 Project Schemes
 Scheme: 0405, Temple Sowerby to Appleby
 Sheet 3 of 10

Map Number	Project	Originator	Volume
HE565627	-	AMY	- EHR
S00	-	MP	- LH - 004059
Location		Type	Role Number
Suitability S4	FIT FOR STAGE APPROVAL		Revision P03

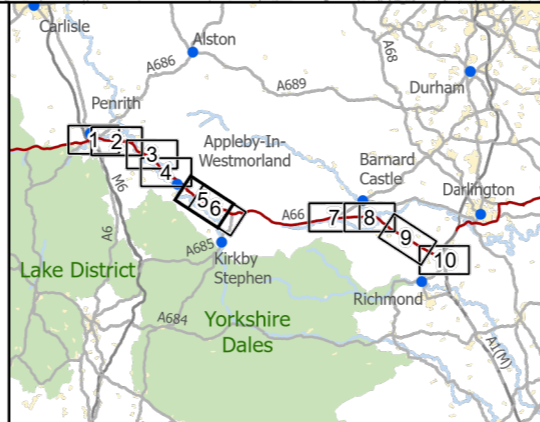



national highways
 3 Piccadilly Place
 Manchester
 M1 3BN

P03	First Issue	ACAR	LPAG	DLAK	AMIT	KWHA
		25/03/22	28/03/22	28/03/22	20/04/22	20/04/22
Revision	Created	Checked	Reviewed	Approved	Authorised	

Scale @ A3: 1:25,000 | Project Ref No HE565627 | Stage: Stage 3
 © Crown copyright and database rights(2022). All rights reserved. OS 100030649.
 Contains public sector information licensed under the Open Government Licence v3.0.

Project Name A66 Northern Trans-Pennine Project			
Map Title Figure 8.10.1 A66 Project Schemes Scheme: 0405, Temple Sowerby to Appleby Sheet 4 of 10			
Map Number Project	Originator	Volume	
HE565627	AMY	EHR	
S00 Location	MP - LH	004060	
Suitability S4	Suitability Description FIT FOR STAGE APPROVAL	Revision P03	



national highways

3 Piccadilly Place
Manchester
M1 3BN

P03	First Issue				
	ACAR	LPAG	DLAK	AMIT	KWHA
	25/03/22	28/03/22	28/03/22	20/04/22	20/04/22
Revision	Created	Checked	Reviewed	Approved	Authorised

Kilometres

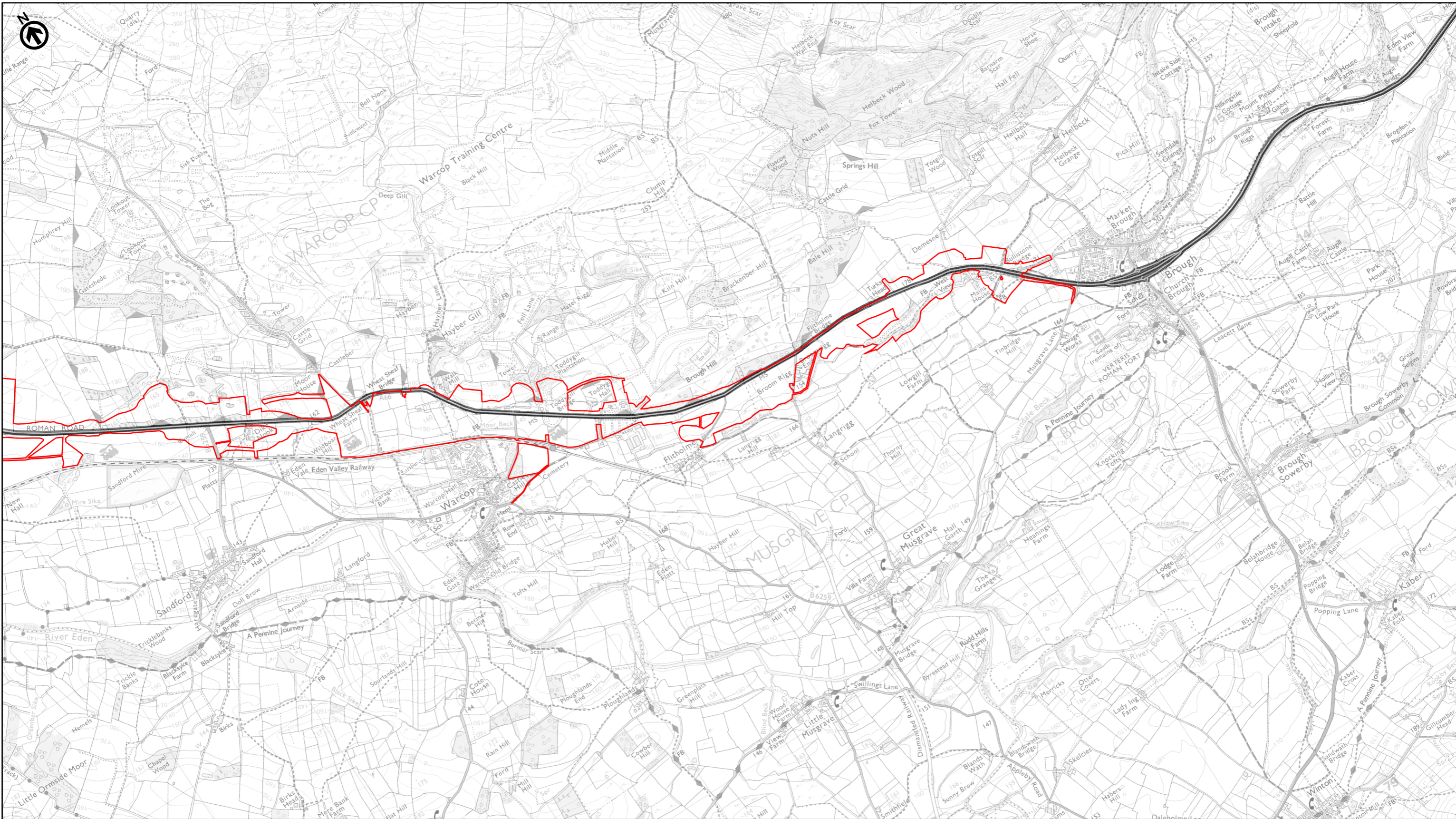
Scale @ A3: 1:25,000 | Project Ref No HE565627 | Stage: Stage 3
© Crown copyright and database rights(2022). All rights reserved. OS 100030649.
Contains public sector information licensed under the Open Government Licence v3.0.

Project Name
A66 Northern Trans-Pennine Project

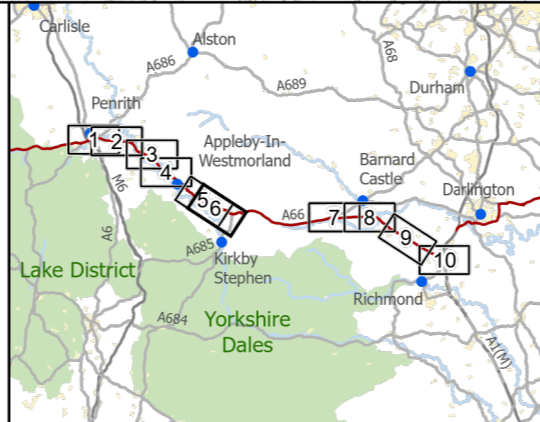
Map Title
**Figure 8.10.1
A66 Project Schemes
Scheme: 06, Appleby to Brough
Sheet 5 of 10**

Map Number	Project	Originator	Volume
HE565627	-	AMY	-
S00	-	MP	-
Location		Type	Role
S4		LH	004061

Suitability	Suitability Description	Revision
S4	FIT FOR STAGE APPROVAL	P03



Existing A66
 Order Limits



national highways
 3 Piccadilly Place
 Manchester
 M1 3BN

P03	First Issue	ACAR	LPAG	DLAK	AMIT	KWHA
		25/03/22	28/03/22	28/03/22	20/04/22	20/04/22
Revision	Created	Checked	Reviewed	Approved	Authorised	

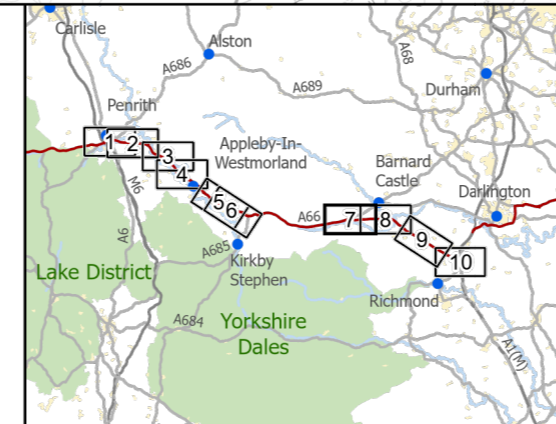

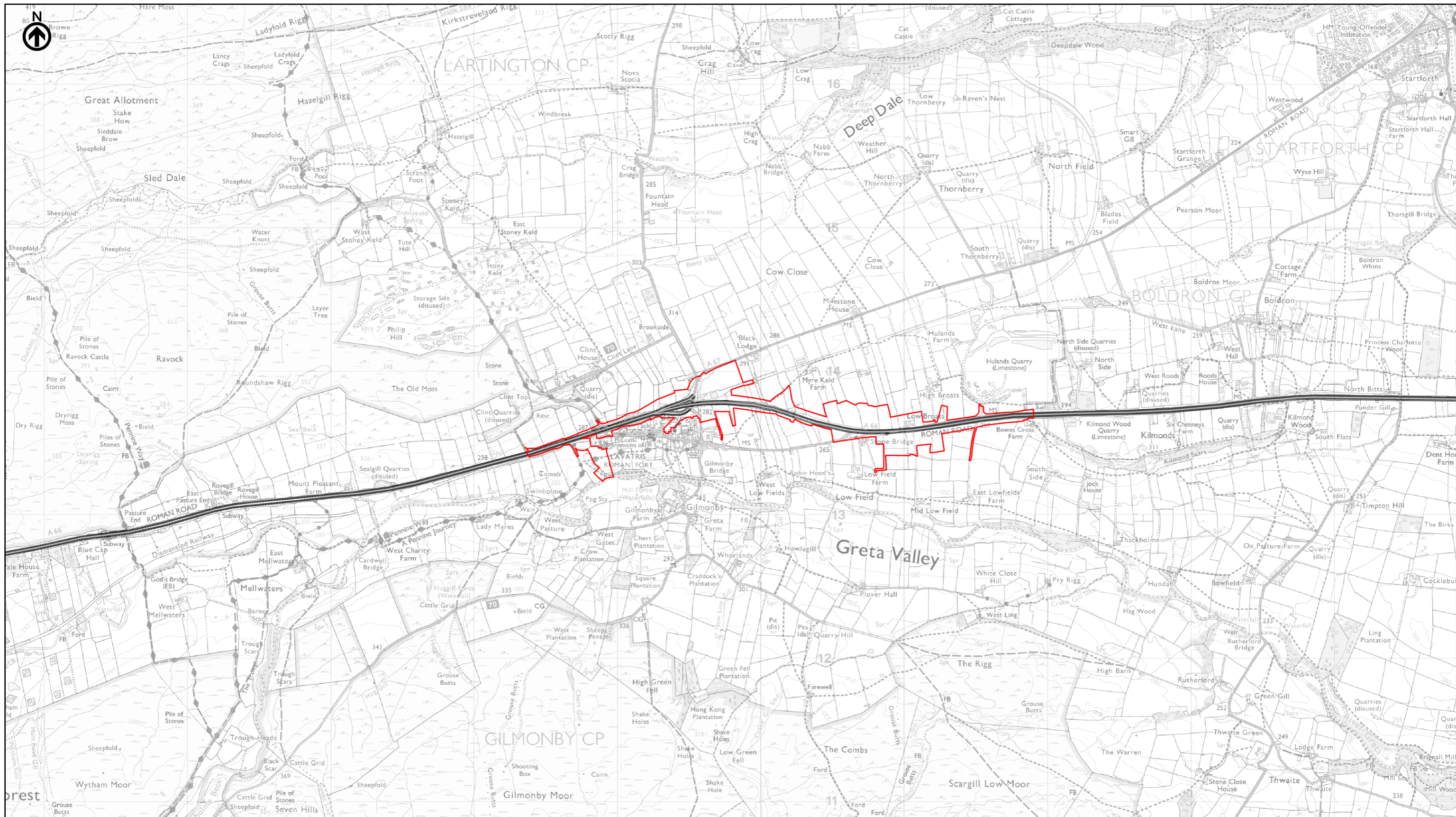
Scale @ A3: 1:25,000 | Project Ref No HE565627 | Stage: Stage 3
 © Crown copyright and database rights(2022). All rights reserved. OS 100030649.
 Contains public sector information licensed under the Open Government Licence v3.0.

Project Name
A66 Northern Trans-Pennine Project

Map Title
Figure 8.10.1
A66 Project Schemes
 Scheme: 06, Appleby to Brough
 Sheet 6 of 10

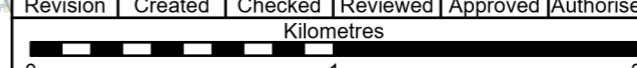
Map Number	Project	Originator	Volume
HE565627	-	AMY	- EHR
S00	-	MP - LH	- 004062
Location		Type	Role

Suitability	Suitability Description	Revision
S4	FIT FOR STAGE APPROVAL	P03



3 Piccadilly Place
Manchester
M1 3BN

P03	First Issue	ACAR	LPAG	DLAK	AMIT	KWHA
	Created	25/03/22	28/03/22	28/03/22	20/04/22	20/04/22
Revision	Created	Checked	Reviewed	Approved	Authorised	



Scale @ A3: 1:25,000 | Project Ref No HE565627 | Stage: Stage 3
© Crown copyright and database rights(2022). All rights reserved. OS 100030649.
Contains public sector information licensed under the Open Government Licence v3.0.

Project Name
A66 Northern Trans-Pennine Project

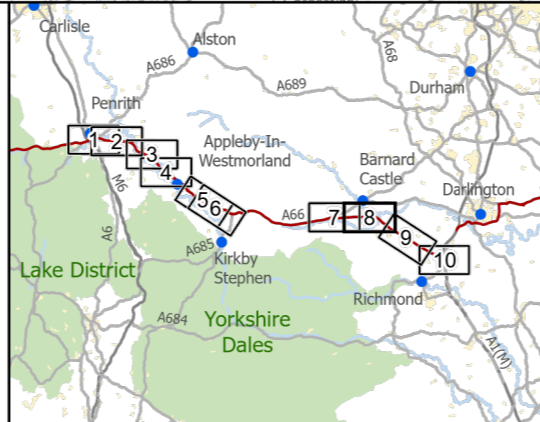

Map Title
Figure 8.10.1

A66 Project Schemes

Scheme: 07, Bowes Bypass

Sheet 7 of 10

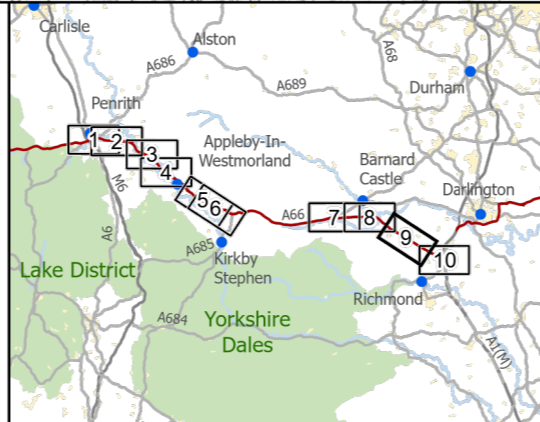

Map Number	Project	Originator	Volume
HE565627	-	AMY	- EHR
S00	-	MP	- LH - 004063
Location		Type	Role Number
Suitability S4	Suitability Description	Revision	
	FIT FOR STAGE APPROVAL	P03	



P03	First Issue	ACAR	LPAG	DLAK	AMIT	KWHA
	Created	25/03/22	28/03/22	28/03/22	20/04/22	20/04/22
Revision	Created	Checked	Reviewed	Approved	Authorised	

Scale @ A3: 1:25,000 | Project Ref No HE565627 | Stage: Stage 3
 © Crown copyright and database rights(2022). All rights reserved. OS 100030649.
 Contains public sector information licensed under the Open Government Licence v3.0.

Project Name A66 Northern Trans-Pennine Project			
Map Title Figure 8.10.1 A66 Project Schemes Scheme: 08, Cross Lanes to Rokeby Sheet 8 of 10			
Map Number Project	Originator	Volume	
HE565627	AMY	EHR	
S00	- MP - LH -	004064	
Location	Type	Role	Number
Suitability S4	Suitability Description FIT FOR STAGE APPROVAL	Revision P03	

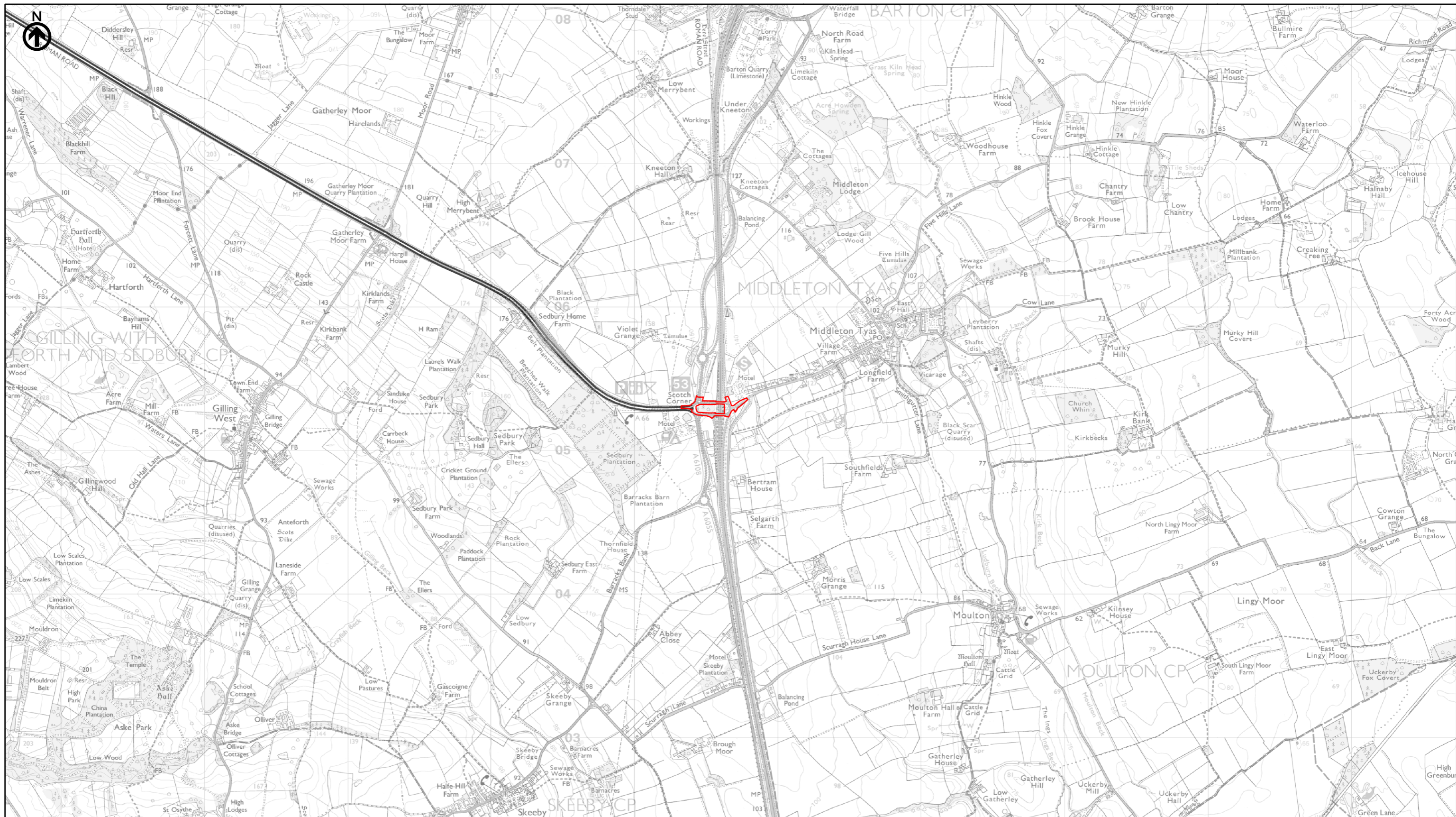


national highways
3 Piccadilly Place
Manchester
M1 3BN

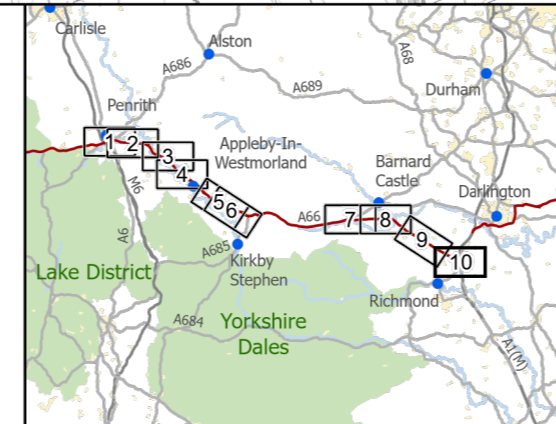
P03	First Issue				
	ACAR	LPAG	DLAK	AMIT	KWHA
	25/03/22	28/03/22	28/03/22	20/04/22	20/04/22
Revision	Created	Checked	Reviewed	Approved	Authorised


Scale @ A3: 1:25,000 | Project Ref No HE565627 | Stage: Stage 3
© Crown copyright and database rights(2022). All rights reserved. OS 100030649.
Contains public sector information licensed under the Open Government Licence v3.0.

Project Name A66 Northern Trans-Pennine Project			
Map Title Figure 8.10.1 A66 Project Schemes Scheme: 09, Stephen Bank to Carkin Moor Sheet 9 of 10			
Map Number Project	Originator	Volume	
HE565627	AMY	EHR	
S00 Location	MP	LH	004065
Suitability S4	Suitability Description FIT FOR STAGE APPROVAL	Type Role Number	Revision P03



 Existing A66
 Order Limits




 3 Piccadilly Place
 Manchester
 M1 3BN

P03	First Issue	ACAR	LPAG	DLAK	AMIT	KWHA
		25/03/22	28/03/22	28/03/22	20/04/22	20/04/22
Revision	Created	Checked	Reviewed	Approved	Authorised	

Scale @ A3: 1:25,000 | Project Ref No HE565627 | Stage: Stage 3
 © Crown copyright and database rights(2022). All rights reserved. OS 100030649.
 Contains public sector information licensed under the Open Government Licence v3.0.

Project Name A66 Northern Trans-Pennine Project			
Map Title Figure 8.10.1 A66 Project Schemes Scheme: 11, A1(M) Junction 53 Scotch Corner Sheet 10 of 10			
Map Number Project	Originator	Volume	
HE565627	AMY	EHR	
S00 Location	MP	LH	004066
Suitability S4	Suitability Description FIT FOR STAGE APPROVAL	Type Role Number	Revision P03